

**OPWC INVENTORY
THE CITY OF CHARDON
LOCALLY MAINTAINED & OPERATED STREETS**

PAVEMENT TYPE
C - Concrete
A - Full Depth Asphalt
C/A - Conc. Base/Asph. Surf.
B/A - Brick Base / Asph. Surf.

CURB TYPE
SEE DETAILS

PAVEMENT CONDITION RATING (PCR)
1 **Critical** - The condition is dangerous, unsafe, or unuseable
2 **Poor** - The condition is inadequate, or substandard
3 **Fair** - The condition is average, not good or poor
4 **Good** - The condition is safe and suitable to purpose
5 **Excellent / Very Good** - New, or requires no repair

STREET CLASSIFICATIONS (C.O. 901.61)
MIA Minor Arterial
MaA Major Arterial
GC General Collector
RC Residential Collector
GL General Local
RS Residential Subcollector
RA Residential Access
DR Driveway
X Unclassified

Pavement Assessment June, 2017
2017 Street Repair Program Streets updated to Rating = 5

Street Name	Section	PCR	Last Improved	Street Class	Pavment Type	Curb Type	# Lanes	Length	Width	Area (SY-BC)	Area (SY-ASPH)	Repair Cost	Repl. Cost	FCR	Notes
1 CANFIELD RD.	North St. - Canfield Dr (Maple Hill)	2	2001	RC	A	-	2	1,900	21	4430	4430				
2 EAST KING ST.	Claridon - Moffet	2	2001	GL	A	-	2	1,300	20	2890	2890				Planned for 2018
3 EAST KING ST.	Moffet - S. Hambden	2	2001	GL	A	-	2	1,200	20	2670	2670				Planned for 2018
4 SIXTH AVE.	Washington - 410' W	2	2012		A	-	2	410	30	1370	1370				Chip seal surface
		2 Total						4,810							
5 PINE HOLLOW CIR. (PH. 1)		3	1992		C	3-A	2	1,375	24	3670	0				
6 MIDDLE POST PT. (PH. 3)		3	1993		C	3-A	2	900	24	2400	0				Length includes perimeter of cul-de-sac
7 CYNTHIA DR.	Cricket - Hilltop	3	1994		A	-	2	1,465	19	3090	3090				
8 CEMETERY DR.		3	1995	DR	A	-	1	3,830	11	4680	4680				
9 S. HAMB DEN	Grant - Huntington	3	1995		A	-	2	2,130	20	4730	4730				
10 HILLTOP DR.	200' E of Sylvia - Irma	3	1995		A	-	2	600	20	1330	1330				
11 SAWMILL BEND (PH. 4)		3	1995		C	2-A	2	400	22	980	0				
12 CHERRY AVE.	Water to 380' North	3	1998	GC	A	6	3	380	38	1600	1560				
13 MEADOWLANDS DR.	Water - 425' N	3	2005	GL	C/A	2-B	3	425	37	1750	1700				Original Meadowlands Dr
14 MEADOWLANDS DR.	425' N of Water - 235' S of Fifth	3	2005	GL	C/A	3-B	2	675	27	2030	1920				Original Meadowlands Dr
15 BATTLES CT. (paved portion)	N. Hambden to 400' north	3	2007	GL	A	-	2	400	19	840	840				
16 WASHINGTON ST.	Water - Center	3	2007		A	6	2	890	21	2080	1980				
17 IRMA DR.	S. Hambden - 950' South	3	2007		A	-	2	950	22	2320	2320				
18 COURT ST.	Washington - Dead End	3	2012		A	-	2	350	20	780	780				
19 LOST POND PKWY. (PH. 1)	Boulevard - 105' E of Pine Hollow	3	2012		C	3-A	2	650	26	1880	0				
20 SEVENTH AVE.	Center - 1100' NW	3	2014		C	3-A	2	1,100	28	3420	0				Spot concrete repairs
21 WOODBRIDGE X-ING (PH. 1)		3	2016		C	3-A	2	575	24	1530	0				Length includes perimeter of cul-de-sac
22 WOODBRIDGE LN. (PH. 1)		3	2016		C	3-A	2	750	24	2000	0				Length includes perimeter of cul-de-sac
23 CHALET DRIVEWAY		3	-	-	GR	-	2	280	15	470	470				Added to list June 2017
24 S. HAMB DEN	Huntington/E King - Main St	3	1995 / 2007		A	6	2	1,120	22	2740	2610				
25 CHERRY AVE.	380' North of Water to Center	3		GC	A	3	2	520	24	1390	1100				
26 CLARIDON RD.	South St - Karen	3		MiA	A	-	2	2,200	19	4640	4640				Planned for 2018
27 CLARIDON RD.	Karen - Corp. Line	3		MiA	A	-	2	1,900	19	4010	4010				Planned for 2018
28 RANDALL CT.	East of South St.	3			A	6 / -	2	225	20	500	500				
		3 Total						24,090							

**OPWC INVENTORY
THE CITY OF CHARDON
LOCALLY MAINTAINED & OPERATED STREETS**

PAVEMENT TYPE

C - Concrete
A - Full Depth Asphalt
C/A - Conc. Base/Asph. Surf.
B/A - Brick Base / Asph. Surf.

CURB TYPE

SEE DETAILS

PAVEMENT CONDITION RATING (PCR)

- 1 **Critical** - The condition is dangerous, unsafe, or unusable
- 2 **Poor** - The condition is inadequate, or substandard
- 3 **Fair** - The condition is average, not good or poor
- 4 **Good** - The condition is safe and suitable to purpose
- 5 **Excellent / Very Good** - New, or requires no repair

STREET CLASSIFICATIONS (C.O. 901.61)

- MiA** Minor Arterial
- MaA** Major Arterial
- GC** General Collector
- RC** Residential Collector
- GL** General Local
- RS** Residential Subcollector
- RA** Residential Access
- DR** Driveway
- X** Unclassified

**Pavement Assessment June, 2017
2017 Street Repair Program Streets updated to Rating = 5**

Street Name	Section	PCR	Last Improved	Street Class	Pavement Type	Curb Type	# Lanes	Length	Width	Area (SY-BC)	Area (SY-ASPH)	Repair Cost	Repl. Cost	FCR	Notes
29 SHORT CT.	E. Park - Main	4	1985		A	6	2	230	40	1020	1000				
30 LOST POND PKWY. (PH 2A)	105' E of Pine Hollow - 35' E of Middle Post	4	1992		C	3-A	2	570	26	1650	0				
31 LOST POND PKWY. (PH. 4)	35' E of Middle Post - 180' E of Sawmill	4	1995		C	3-A	2	490	26	1420	0				
32 CEDAR GLEN (PH. 4)		4	1995		C	2-A	2	1,000	22	2440	0				Length includes perimeter of cul-de-sac
33 TINKERS TR. (PH. 5A)		4	1998		C	2-A	2	1,300	22	3180	0				Length includes perimeter of cul-de-sac
34 FOX POINTE DR.		4	1998		A/CCG	2	2	840	22	2050	1590				
35 GENTRY CT.		4	1998		-	-	-	-	-	-	-				Driveway to 3 homes
36 SQUIRES LN.		4	1998		A/CCG	2	2	660	20	1470	1100				
37 WEST POINTE CT. (PH. 5B)		4	1999		C	2-A	2	275	22	670	0				Length includes perimeter of cul-de-sac
38 PARK AVE.	South St - 260' West	4	2000		C/A	6	3	260	36.5	1050	1030				
39 PARK AVE.	260' W of S. St - 210' E of Wilson Mills	4	2000		C/A	6	2	2,895	26	8360	8040				
40 PARK AVE.	Wilson Mills - 210' E	4	2000		A	6	2	210	26	610	580				
41 BASS LAKE RD.	South St - Woodiebrook	4	2001	GL	A	-	2	300	24	800	800				
42 FIFTH AVE. (Difini Subd.)	Center St - 635' West	4	2004	GC	A	2	3	635	40	2820	2470				
43 FIFTH AVE. (Difini Subd.)	635' W - 1,325' W of Center St	4	2004	GC	A	2	2	690	28	2150	1760				
44 FIFTH AVE. (MTC Subd.)	Meadsowlands Dr - 550' East	4	2005	GC	A	2	2	550	28	1710	1410				
45 NORTH ST.	2,035' N of Center to 475' S of Corp	4	2005		A	6	2	2,765	27	8300	7990				
46 NORTH ST.	475' S of Corp to Corp. Line	4	2005		C/A	2-B	2	475	26	1370	1320				
47 WILSON MILLS RD.	Water St - 375' SW	4	2007		A	6	3	375	36	1500	1460				
48 WILSON MILLS RD.	375' SW of Water - Thwing	4	2007		A	-	2	4,450	21	10380	10380				
49 CRICKET RD.	60' W of Crocker - Irma	4	2007		A	6	2	615	24	1640	1570				
50 CROCKER BLVD.	Cricket - 255' South	4	2007		A	6	2	255	24	680	650				
51 IRMA DR.	1,100' S of S. Hambden - Cricket	4	2007		A	6	2	920	24	2450	2350				
52 HIDDEN GLEN TR. (PH.1)	Wilson Mills -145' E of Bentwood	4	2007		A/CCG	2	2	980	24	2610	2070				
53 BENTWOOD DR. (PH. 1)		4	2007		A/CCG	2	2	600	20	1330	1000				Length includes perimeter of cul-de-sac
54 DOWNING DR.	Basquin East	4	2011	GL	C/A	2-B	2	975	20	2170	2060				Length includes perimeter of cul-de-sac
55 INDUSTRIAL PKWY.		4	2011	GL	A	6	2	2,250	29	7250	7000				Chip seal surface
55 PARK DR.	Industrial to 520' NW	4	2011		A	6	2	520	30	1730	1680				Chip seal surface
56 PARKER CT.		4	2011		A	3	2	1,670	28	5200	4270				Chip seal surface
56 WOODIEBROOK RD. (City)	Bass Lake - South St	4	2011		A	-	1	1,500	11	1830	1830				
57 ALLEY	Water - Court	4	2012	GL	A	6	1	400	15	670	640				Width reported at most narrow section
58 ALLEY	Court - Center	4	2012	GL	A	6	1	400	11	490	470				Width reported at most narrow section
59 CHARDON DIST. PARK	East of Maple Ave	4	2012	DR	A	-	2	150	21	350	350				Chip seal surface
60 COURT ST.	Main - Washington	4	2012		A	6	2	1,350	20	3000	2850				

**OPWC INVENTORY
THE CITY OF CHARDON
LOCALLY MAINTAINED & OPERATED STREETS**

PAVEMENT TYPE
C - Concrete
A - Full Depth Asphalt
C/A - Conc. Base/Asph. Surf.
B/A -Brick Base / Asph. Surf.

CURB TYPE
SEE DETAILS

PAVEMENT CONDITION RATING (PCR)
1 **Critical** - The condition is dangerous, unsafe, or unuseable
2 **Poor** - The condition is inadequate, or substandard
3 **Fair** - The condition is average, not good or poor
4 **Good** - The condition is safe and suitable to purpose
5 **Excellent / Very Good** - New, or requires no repair

STREET CLASSIFICATIONS (C.O. 901.61)
MIA Minor Arterial
MaA Major Arterial
GC General Collector
RC Residential Collector
GL General Local
RS Residential Subcollector
RA Residential Access
DR Driveway
X Unclassified

**Pavement Assessment June, 2017
2017 Street Repair Program Streets updated to Rating = 5**

Street Name	Section	PCR	Last Improved	Street Class	Pavment Type	Curb Type	# Lanes	Length	Width	Area (SY-BC)	Area (SY-ASPH)	Repair Cost	Repl. Cost	FCR	Notes
61 KAREN DR.	Claridon - Crocker	4	2012		A	6	2	265	30	880	850				
62 KAREN DR.	Crocker - Hilltop	4	2012		A	6	2	2,275	24	6070	5810				
63 GRANT ST. EXTENSION	WWTP Drive (after SGFP Impr's)	4	2013	DR	A	-	2	1,350	20	3000	3000				
64 HIDDEN GLEN TR. (PH. 2A)	145' E of Bentwood - 155' E of Fern Way	4	2013		A/CCG	2	2	925	24	2470	1950				
65 ALLYND BLVD.	Basquin - Maple	4	2016	RS	A	-	2	825	20	1830	1830				Chip Sealed 2016
66 ALLYND BLVD.	Maple - Downing	4	2016	RC	A	-	2	975	19.5	2110	2110				Chip Sealed 2016
67 ALLYND BLVD.	Downing - North St. (WB)	4	2016	RC	A	6	1	530	12	710	650				Chip Sealed 2016
68 ALLYND BLVD.	North St. - Downing (EB)	4	2016	RC	A	6	1	530	12	710	650				Chip Sealed 2016
69 BASQUIN DR.	Downing - Chardon	4	2016	GL	A	-	2	755	20	1680	1680				Chip Sealed 2016
70 CHARDON AVE.	North St - Maple	4	2016	RC	A	6	2	1,500	23	3830	3670				
71 CHARDON AVE.	Maple - Basquin	4	2016	RS	A	-	2	900	21	2100	2100				
72 CHARDON AVE.	Basquin East (Rocky Cellars II)	4	2016	GL	C	2-A	2	810	21	1890	0				Concrete Repair 2016
73 DOWNING DR.	Allynd - Maple	4	2016	RC	A	-	2	885	21	2070	2070				
74 MEMORIAL DR.		4	2016		A	6	2	500	23	1280	1220				
75 NORTH ST.	Center to 2,035' North	4	2016		B/A	6	2	2,035	30	6780	6560				
76 WOODIEBROOK RD.	W Corp Line - 650' W of Bass Lake	4	2016		A	-	2	2,350	20	5220	5220				Chip seal surface
77 WOODIEBROOK RD. (CITY)	650' W of Bass Lake - Bass Lake	4	2016		A	-	1	650	10	720	720				Chip seal surface
78 GRANT ST. (CITY)	S. Hambden - 410' N	4		GC	A	6	2	410	24	1090	1050				
79 GRANT ST. (CITY)	N. Hambden - 570' S	4		GC	A	6	1	570	12	760	700				
		4 Total						50,595							
80 THWING RD.	City Portion	5	1993		A	-	1	1,250	10	1390	1390				
81 LOST POND PKWY. (PH. 5A)	180' E of Sawmill - 50' N of Sugarbush	5	1998		C	2-A	2	735	26	2120	0				
82 SUGARBUSH GLEN (PH. 5A)		5	1998		C	2-A	2	800	22	1960	0				Length includes perimeter of cul-de-sac
83 LOST POND PKWY. (PH. 5B)	50' N of Sugarbush - End	5	1999		C	2-A	2	1,300	26	3760	0				
84 DEEPWOOD CT. (PH. 5B)		5	1999		C	2-A	2	600	22	1470	0				Length includes perimeter of cul-de-sac
85 MEADOWLANDS DR.	Center - 2000' S	5	2005	GL	C/A	2-B	3	2,000	37	8220	8000				MTC Subdivision
86 FIFTH AVE.	Washington - 2,150' West	5	2007	GC	C/A	2-B	2	2,150	26	6210	5970				
87 S. HAMB DEN	Grant St - E Corp Limit	5	2007		A	-	2	650	24	1730	1730				
88 FIFTH AVE.	2,150' W of Washington - Center St.	5	2010	GC	C/A	2-B	3	610	38	2580	2510				
89 DOWNING DR.	Maple - Basquin	5	2011	RS	A	-	2	850	22	2080	2080				
90 FERRIS AVE.	Water - Park	5	2012	RC	A	6	2	1,100	20	2440	2320				
91 TILDEN AVE.	Water - Park	5	2012		A	6	1	1,100	16	1960	1830				
92 FERN WAY (PH. 2A)		5	2013		A/CCG	2	2	155	20	340	260				
93 FIFTH AVE.	North St. - Washington	5	2015	GC	C/A	2-B	2	1,375	20	3060	2900				

OPWC INVENTORY
THE CITY OF CHARDON
LOCALLY MAINTAINED & OPERATED STREETS

PAVEMENT TYPE

C - Concrete
A - Full Depth Asphalt
C/A - Conc. Base/Asph. Surf.
B/A -Brick Base / Asph. Surf.

CURB TYPE

SEE DETAILS

PAVEMENT CONDITION RATING (PCR)

- 1 **Critical** - The condition is dangerous, unsafe, or unuseable
- 2 **Poor** - The condition is inadequate, or substandard
- 3 **Fair** - The condition is average, not good or poor
- 4 **Good** - The condition is safe and suitable to purpose
- 5 **Excellent / Very Good** - New, or requires no repair

STREET CLASSIFICATIONS (C.O. 901.61)

- MIA Minor Arterial
- MaA Major Arterial
- GC General Collector
- RC Residential Collector
- GL General Local
- RS Residential Subcollector
- RA Residential Access
- DR Driveway
- X Unclassified

Pavement Assessment June, 2017
2017 Street Repair Program Streets updated to Rating = 5

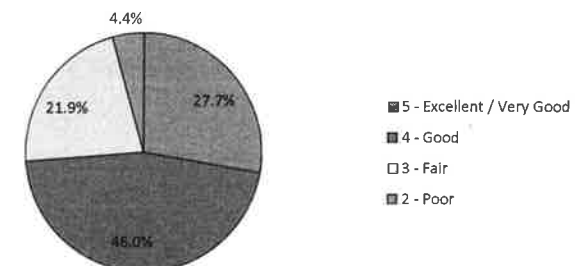
Street Name	Section	PCR	Last Improved	Street Class	Pavment Type	Curb Type	# Lanes	Length	Width	Area (SY-BC)	Area (SY-ASPH)	Repair Cost	Repl. Cost	FCR	Notes
94 GOODRICH CT.	Huntington to 220' W	5	2015	GL	A	6	2	220	20	490	460				
95 GOODRICH CT.	220' W of Huntington to end R/W	5	2015	GL	A	1	2	495	20	1100	1100				
96 HUNTINGTON ST.	S. Hambden to 200' North	5	2015	GL	A	6	2	200	28	620	600				
97 HUNTINGTON ST.	200' N of S. Hambden to N. Hambden	5	2015	GL	A	6	2	700	20	1560	1480				
98 WASHINGTON ST.	Center - Fifth	5	2015		C/A	3-B	2	1,500	28	4670	4440				
99 LOST POND (PH. 1 Blvd EB)	South St - 300' E	5	2015		C/A	2-B/3-B	1	300	20	670	610				
100 LOST POND (PH. 1 Blvd WB)	South St - 300' E	5	2015		C/A	2-B/3-B	1	300	20	670	610				
101 HIDDEN GLEN TR. (PH. 3)	155' E of Fern Way - 880' E of Fern Way	5	2015		A/CCG	2	2	725	24	1930	1530				
102 DANIELS DR.	Wilson Mills - Chardon Plaza	5	2016	GL	A	6	2	925	24	2470	2360				Mill & Overlay 2016
103 MAPLE AVE.		5	2016	GL	A	6	2	3,100	24	8270	7920				
104 CANFIELD DR.	Maple Hill - (Canfield Rd to Maple)	5	2017	RC	A	3	2	745	26	2150	1740				
105 CANFIELD DR.	Maple Hill Subd. (Canfield Ext.)	5	2017	GL	A	2 & 3	2	950	26	2740	2220				Length includes perimeter of cul-de-sac
106 MOFFET AVE.	South St - E. King	5	2017		A	1	2	1,200	19	2530	2530				
107 CRICKET RD.	Karen - 60' W of Crocker	5	2017		A	3	2	565	24	1510	1190				Weed & Re-seal Conc. Curb & Gutter Joints
108 CROCKER BLVD.	255' S of Cricket - Karen	5	2017		A	3	2	1,175	24	3130	2480				Weed & Re-seal Conc. Curb & Gutter Joints
109 HILLTOP DR.	Karen - 200' E of Sylvia	5	2017		A	3	2	575	24	1530	1210				Weed & Re-seal Conc. Curb & Gutter Joints
110 MYRA DR.	Karen - Crocker	5	2017		A	3	2	625	24	1670	1320				Weed & Re-seal Conc. Curb & Gutter Joints
111 SYLVIA DR.	Cricket - Hilltop	5	2017		A	3	2	1,465	24	3910	3090				Weed & Re-seal Conc. Curb & Gutter Joints
		5 Total						30,440							
111 SEVENTH AVE.	Park Dr to 490' NE	-													Unimproved
112 CARSON DR.	North of Moffet	Private													

Grand Total

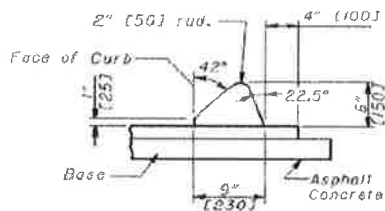
109,935

SUMMARY			
Condition	Feet	Miles	%
5 - Excellent / Very Good	30,440	5.77	27.7%
4 - Good	50,595	9.58	46.0%
3 - Fair	24,090	4.56	21.9%
2 - Poor	4,810	0.91	4.4%
1 - Critical	0	0.00	0.0%
	109,935	20.82	

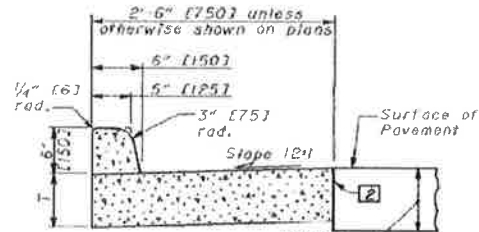
CONDITION SUMMARY 6-2017



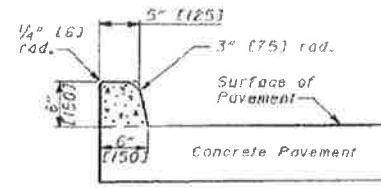
THE CITY OF CHARDON - LOCALLY MAINTAINED & OPERATED STREETS
CURB TYPES



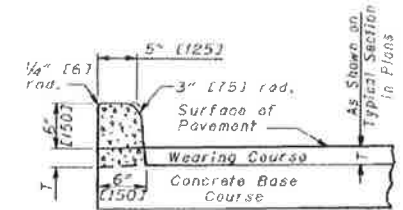
TYPE 1



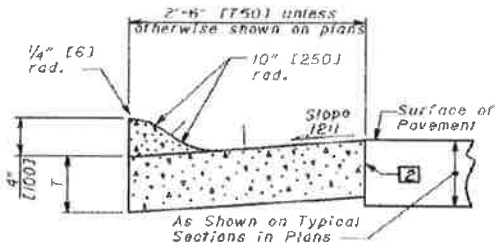
TYPE 2




TYPE 2-A



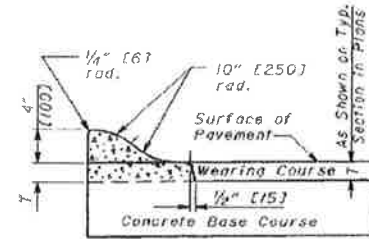
TYPE 2-B



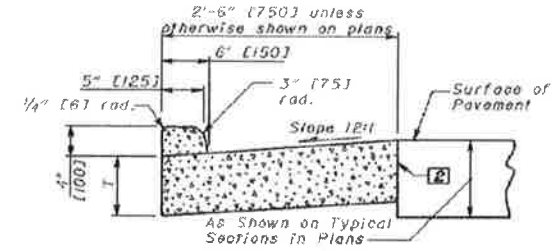
TYPE 3



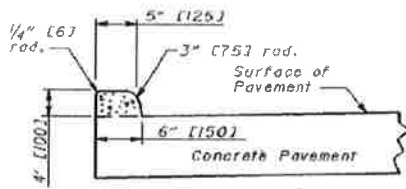
TYPE 3-A



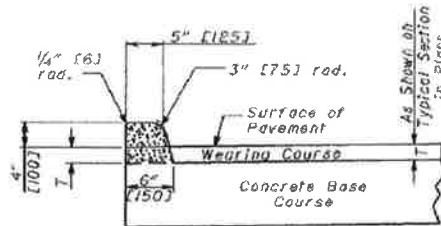
TYPE 3-B



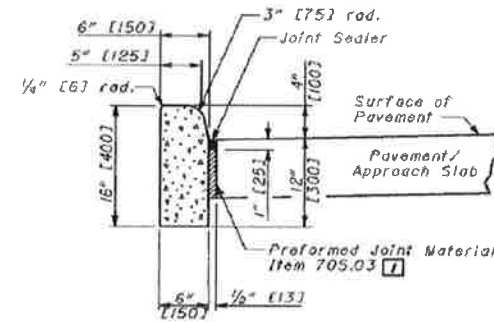
TYPE 4



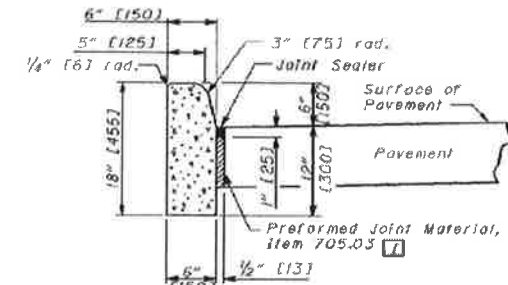
TYPE 4-A



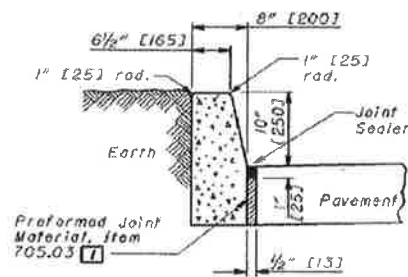
TYPE 4-B



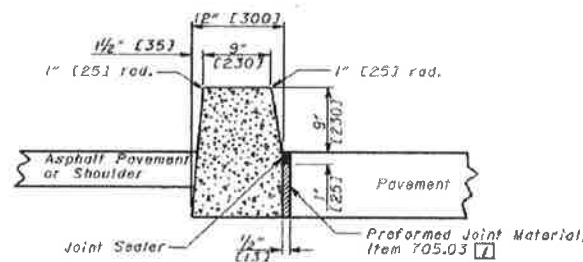
TYPE 4-C



TYPE 6



TYPE 7



TYPE 8